

## Marine Birds – Hooded Merganser

### description

This atlas page illustrates the best available data that identifies Hooded Merganser habitat, derived from surveys conducted year-round. The Hooded Merganser (*Lophodytes cucullatus*) is a small, fish-eating duck with a fluffy, fan-shaped crest and a narrow, serrate bill. The Hooded Merganser can be found year-round on the coast of British Columbia. It breeds in forested wetlands and moves to coastal areas during winter months.

Source data used to develop this map consisted of a range of shoreline-based, ground, boat and aerial surveys, which were focused on identifying, counting and recording marine birds. The majority of the surveys were collected at sites with defined boundaries and areas. Surveys collected along transects from each dataset were buffered depending upon observation width described within the source survey methodology in order to generate a survey area.

Observations of the listed species were totalled for each survey location and divided by the area surveyed to generate a density value for each survey location. The densities of all of the survey locations within a single planning unit were averaged and adjusted for survey effort to calculate the illustrated metric, average density of Hooded Merganser observations by planning unit. The values were then classified and symbolized using 5 quantiles, meaning that each class consisted of 20% of the non-zero planning units. (A quantile is established by dividing the frequency distribution of a variable into equal groups: that is, each quantile contains the same fraction of the total number of values being measured.)

All of the planning units that were surveyed, regardless of whether Hooded Merganser was sighted, were displayed underneath the density layer to illustrate the extent of planning units that were surveyed.



PHOTO: STEVE BRYLAND

### data sources

- Environment Canada (Canadian Wildlife Service) - BC Ferry Surveys
- Environment Canada (Canadian Wildlife Service) – Burrard Inlet Environmental Action Plan: Winter Bird Surveys
- Environment Canada (Canadian Wildlife Service) – Coastal Waterbird Inventory
- Environment Canada (Canadian Wildlife Service) – West Coast Vancouver Island Waterbird Survey
- Bird Studies Canada - BC Coastal Waterbird Survey
- Capital Regional District – Harbours Atlas

### data resolution

- Weighted averages were calculated for each 2 kilometre x 2 kilometre planning unit.

### data collected

- 1919-2008

### date compiled

- 2010

### reviewers

- Peter Davidson, Bird Studies Canada
- James Kenyon, Ducks Unlimited Canada
- Representatives from Environment Canada, Canadian Wildlife Service

### reviewer comments

- Hooded Mergansers breed in freshwater wetlands, and during the non-breeding season (September-March) are found more frequently in freshwater than saline habitats.

### caveats of use

- Survey effort is not consistent across all planning units, across all areas of the coast or across all seasons. Areas with no data may not have been surveyed and these data gaps are not necessarily indicative of an absence of Hooded Merganser.
- The density values in an area can change over time in response to natural population fluctuations and changes in habitat conditions (natural or anthropogenic).
- The precision of the average density values displayed in the legend is not indicative of the original precision of the survey counts.
- This feature is a compilation of data collected by many people, for different purposes, using different survey techniques with different methodologies within each technique and, therefore, considerable care must be taken when using the data.
- Surveys performed in different seasons will produce different results.
- It is important to note that *in some cases* Coastal Waterbird Inventory surveys recorded only a subset of species present, but BCMCA did not use this information due to sheer volume and complexity of data. As a result, some areas depicted as zero density on this map may actually be ‘no data’ areas rather than true ‘absence’ data.
- Recommended date of expiry for use of these data in a marine planning context: None provided.

### map, feature data and metadata access

- Visit [www.bcmca.ca/data](http://www.bcmca.ca/data) for more information.

### references

Species description contains material from:


- B.C. Conservation Data Centre. *Species Summary: Lophodytes cucullatus*. BC Ministry of Environment (MoE) 2010. 21 Sep. 2010 <http://a100.gov.bc.ca/pub/eswp/>
- Seattle Audubon Society. *BirdWeb – Seattle Audubon’s Guide to the Birds of Washington*. Revised 2008. [www.seattleaudubon.org/birdweb](http://www.seattleaudubon.org/birdweb)



**BCMCA Atlas**  
**Marine Birds**  
**Hooded Merganser**

**Legend**

**Birds per square kilometre standardized by effort**



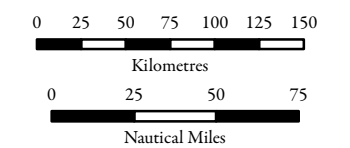
Note:  
 - Classification based on 5 quantiles.

**Data Sources:**  
 Environment Canada  
 (Canadian Wildlife Service),  
 Bird Studies Canada,  
 Capital Regional District

**Base Data:**  
 ESRI Base Data, GeoBase, GeoBC,  
 NOAA, Natural Resources Canada,  
 USGS, Washington State Government

**Thematic Data:**  
 For more information on data sources  
 and methods please refer to the  
 facing page to this map

**Projection:** BC Albers NAD83



1:4,250,000 \*

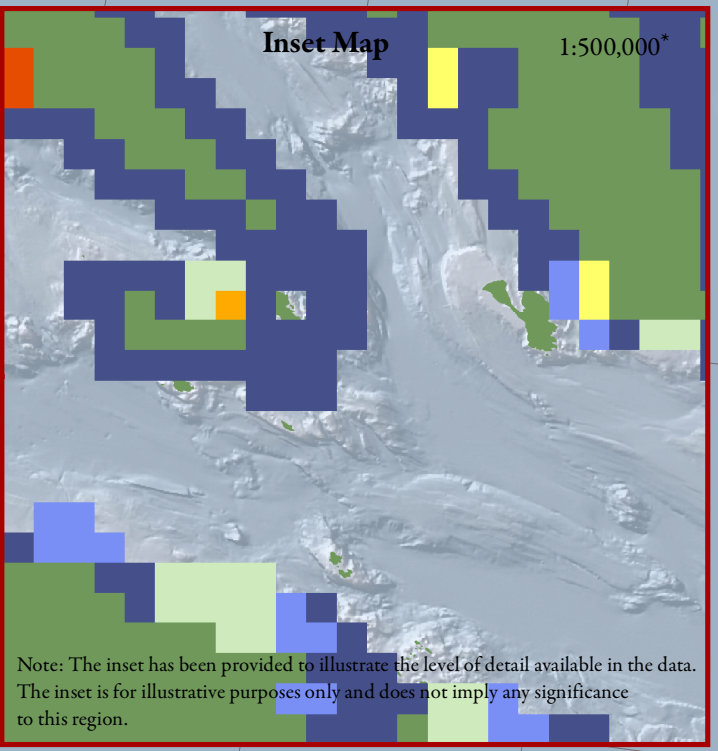
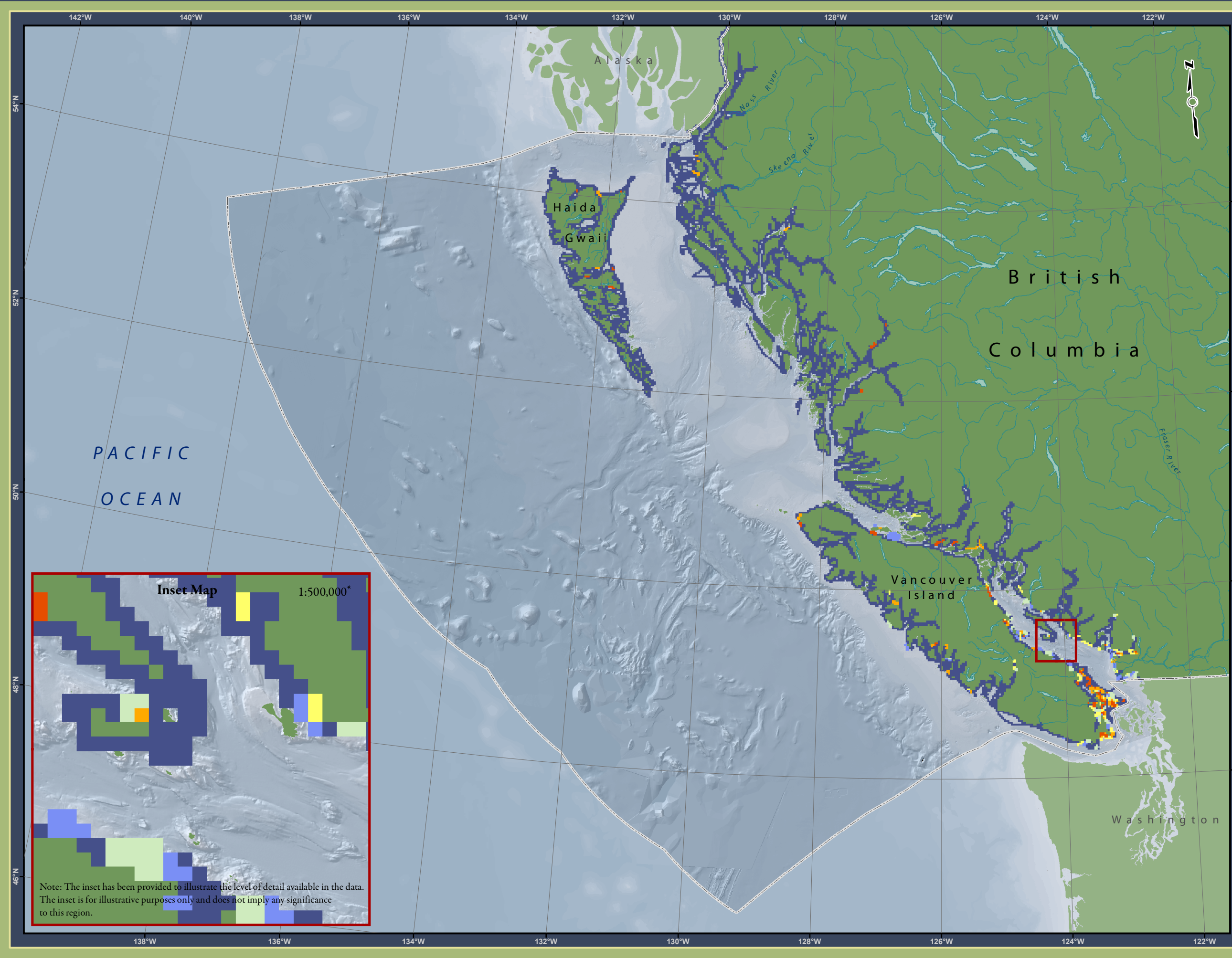
\* Written scales are approximate and are based on a 11 x 17 inch paper size.

Prepared for:



Map template by Caslys Consulting Ltd.

August 27, 2010



Note: The inset has been provided to illustrate the level of detail available in the data. The inset is for illustrative purposes only and does not imply any significance to this region.