






BCMCA Atlas


Study Area

Legend

BCMCA Study Area

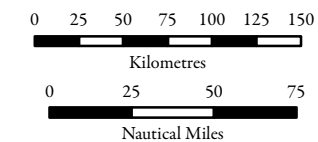
-  Exclusive Economic Zone (EEZ)
-  Provincial Capital
-  Coastal Cities, Towns and Communities
-  Seamounts (depth)
-  Hydrothermal Vents (depth)

Depth



Base Data:
ESRI Base Data, GeoBase, GeoBC, MCBI, NOAA, Natural Resources Canada, USGS, University of California - Seamounts Online, Washington State Government

Projection: BC Albers NAD83



1:4,250,000 *

* Written scales are approximate and are based on a 11 x 17 inch paper size.

Prepared for:



Map template by Caslys Consulting Ltd.
October 7, 2010

